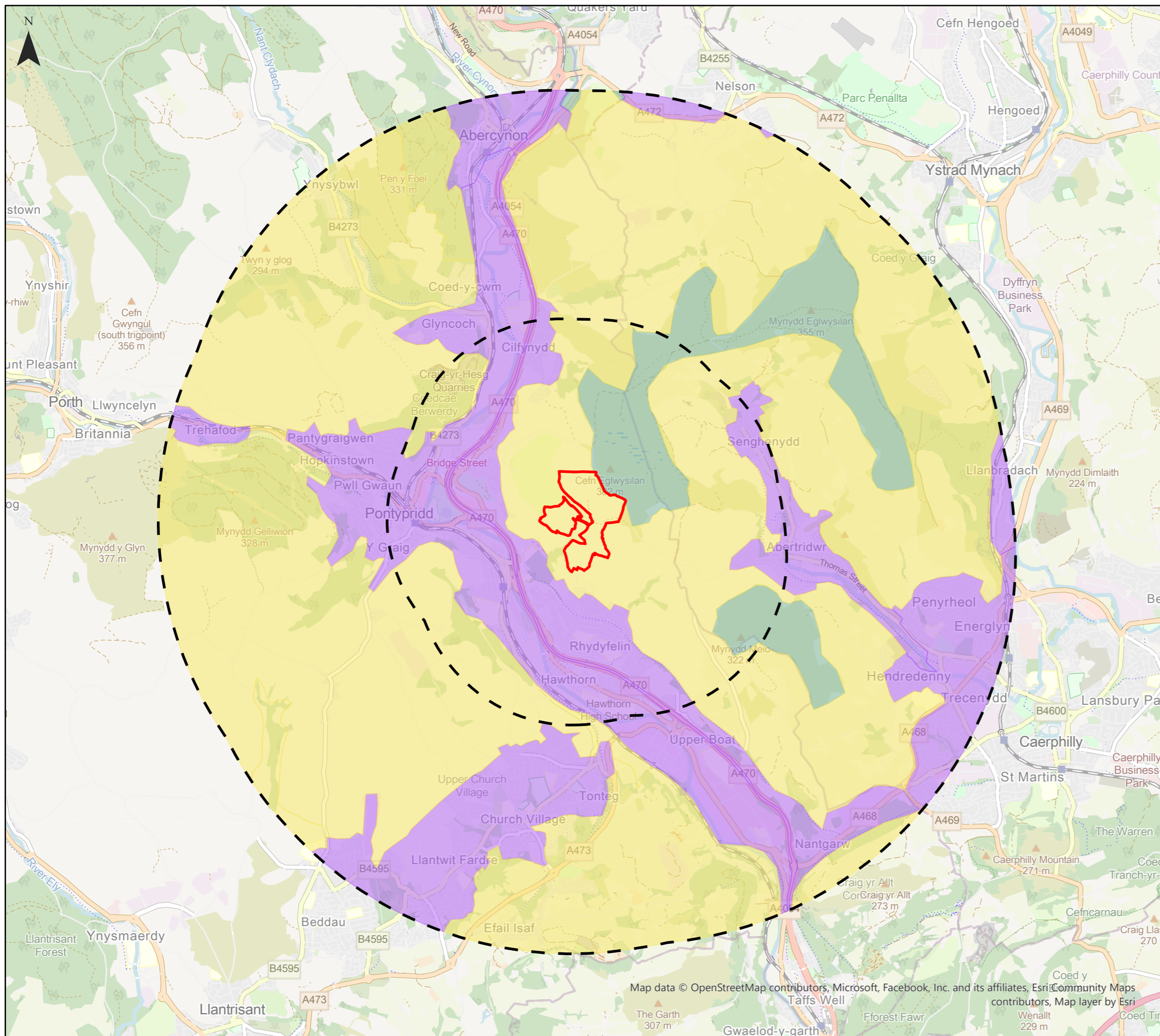







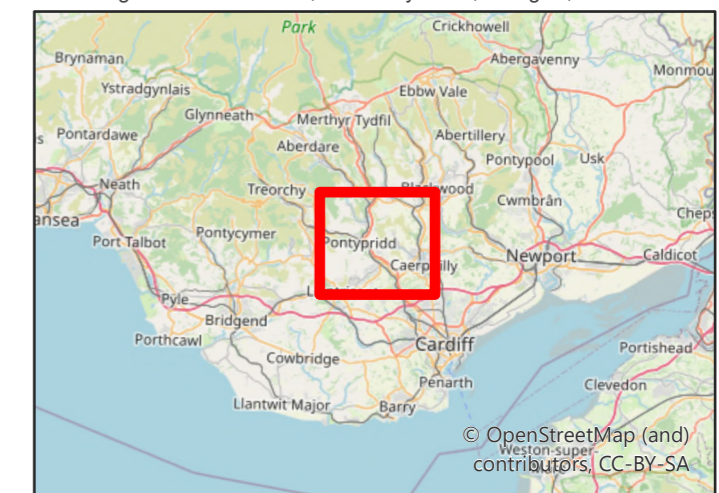
Glyn Taff Solar Farm LANDMAP Visual and Sensory Overall Rating Figure 4.1b



Key

-  Development Boundary
-  2km, 5km Study Area
-  High
-  Low
-  Moderate

Neo Office Address:
Wright Business Centre, 1 Lonmay Road, Glasgow, G33 4EL



Map data © OpenStreetMap contributors, Microsoft, Facebook, Inc. and its affiliates, Esri Community Maps contributors, Map layer by Esri

0 1.25 2.5 5 Kilometers

Date: 19/02/2025
Drawn By: Craig Laird
Scale (A3): 1:50,000
Drawing No: NEO01437/0541/A

