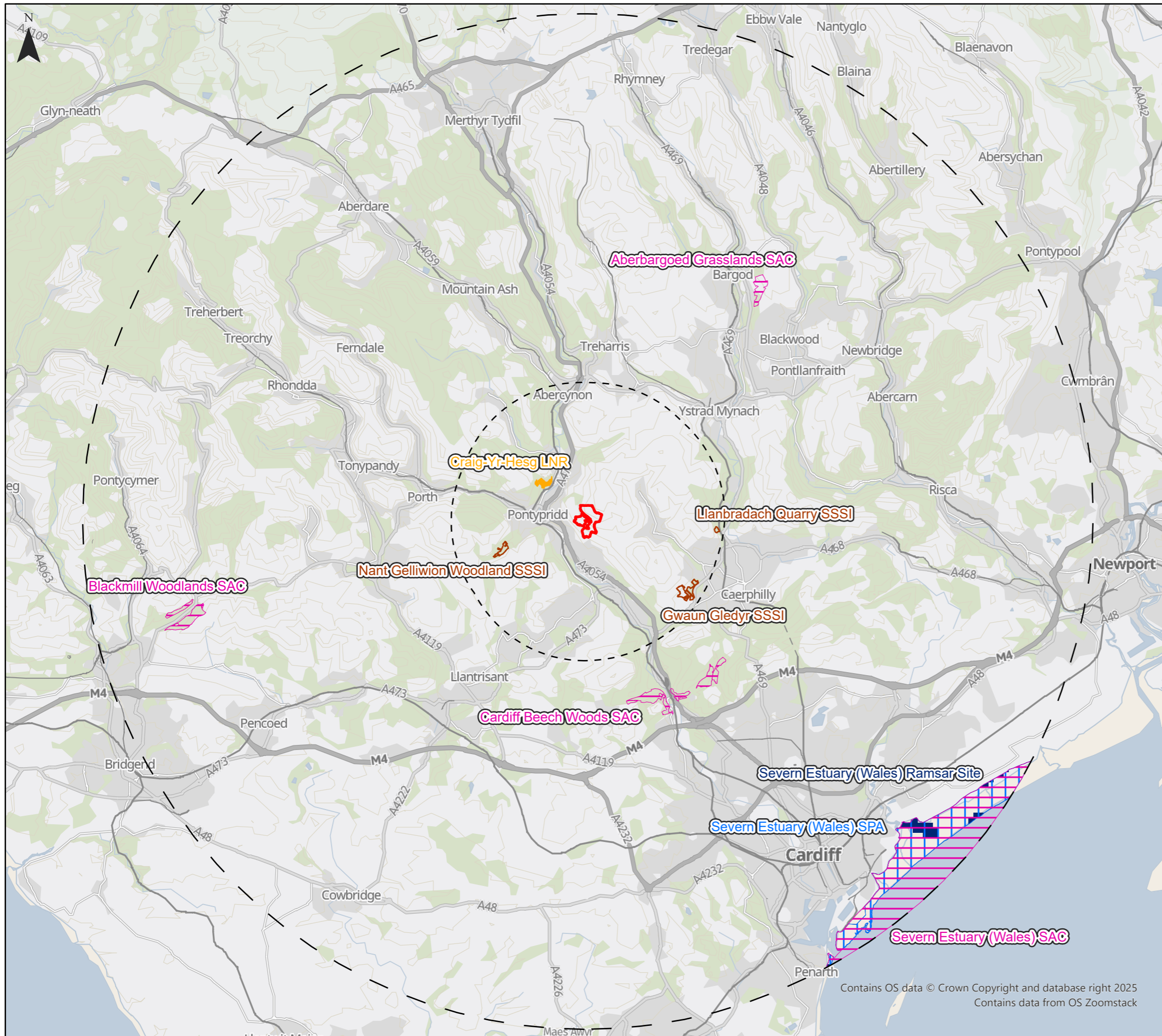










Glyntaff Solar Farm Environmental Designations Map Appendix 9A - Figure 9.1



Key

-  Development Boundary
-  5km ESA
-  20km ESA
-  Local Nature Reserve (LNR)
-  Site of Special Scientific Interest (SSSI)
-  Special Area of Conservation (SAC)
-  Special Protection Area (SPA)
-  Ramsar Site

Neo Office Address:
Wright Business Centre, 1 Lonmay Road, Glasgow, G33 4EL



Contains Ordnance Survey data © Crown copyright and database right 2019

Contains OS data © Crown Copyright and database right 2025
Contains data from OS Zoomstack

0 5 10 20 Kilometers

Ordnance Survey © Crown Copyright 2021. All rights reserved. Licence number 100022432

Date: 03/03/2025
Drawn By: Beth Logan
Scale (A3): 1:155,500
Drawing No: NEO01437/0661/A

