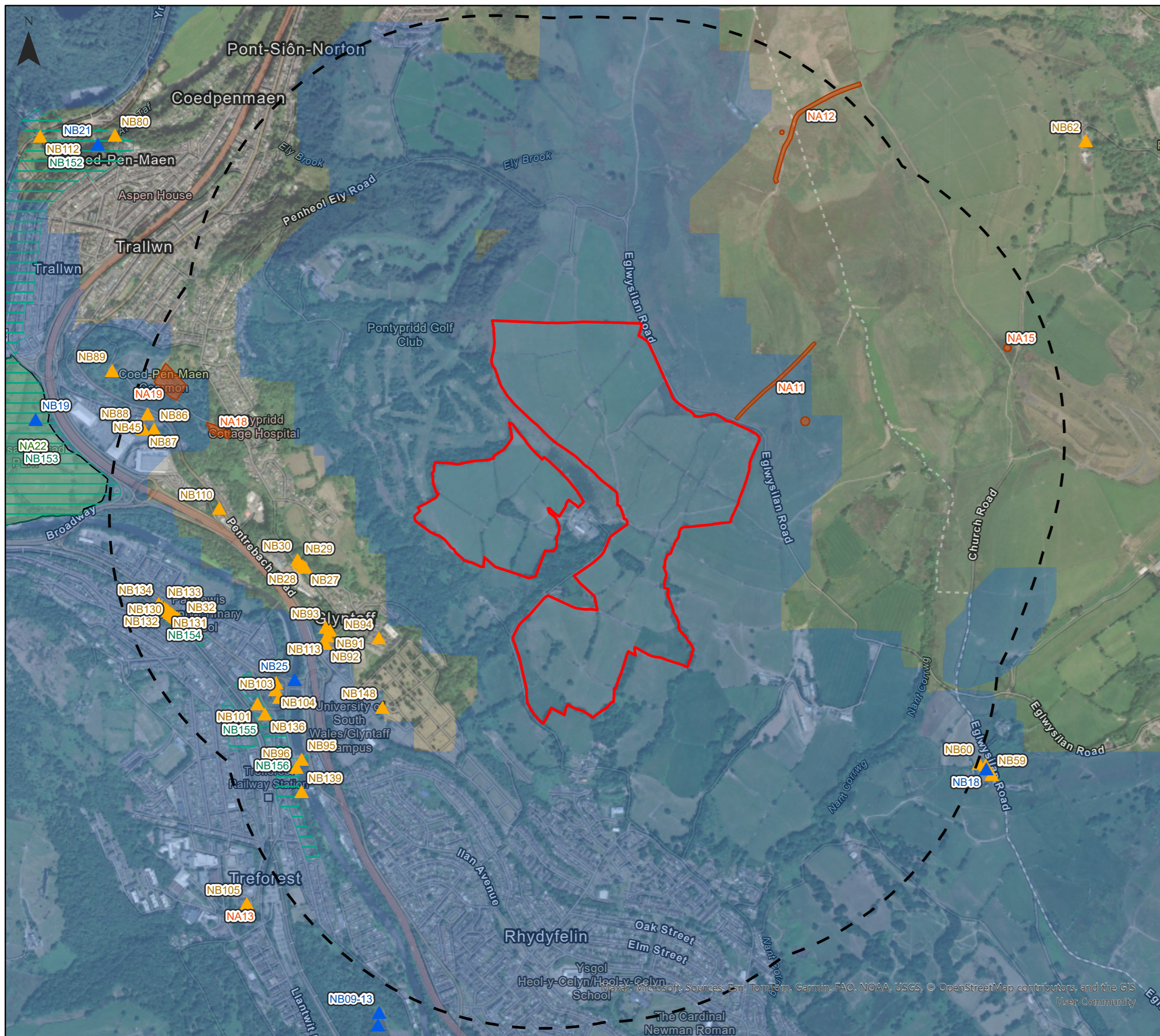











Glyntaff Solar Farm Statutorily Designated Heritage Assets within 1km Figure 10.2



Key

-  Development Boundary
-  1km Study Area
-  Scheduled Monuments
-  Registered Historic Parks and Gardens
-  Grade I Listed Buildings
-  Grade II* Listed Buildings
-  Grade II Listed Buildings
-  Conservation Areas
-  Zone of Theoretical Visibility

Neo Office Address:
Wright Business Centre, 1 Lonmay Road, Glasgow, G33 4EL



0 0.5 1 2 Kilometres

Date: 15/07/2024
 Drawn By: Michael Briggs
 Scale (A3): 1:12,500
 Drawing No: NEO01437/0031/A



Map data: Maxar, Microsoft, Sources: Esri, TomTom, Garmin, FAO, NOAA, USGS, © OpenStreetMap contributors, and the GIS User Community